

UNITED STATES Coast Pilot®



7

Pacific Coast: California, Oregon, Washington, Hawaii, and Pacific Islands

2005 (37th) Edition

This edition has been corrected through: 11th Coast Guard District Local Notice to Mariners No. 41/04, 13th Coast Guard District Local Notice to Mariners No. 41/04 and the 14th Coast Guard District Local Notice to Mariners No. 40/04.

Changes 1 through 26 to the previous edition (36th Edition, 2004) have been entered into this edition.

Changes to this edition will be published in the Eleventh Coast Guard District Local Notice to Mariners, the Thirteenth Coast Guard District Local Notice to Mariners, the Fourteenth Coast Guard District Local Notice to Mariners, and the National Geospatial-Intelligence Agency (NGA) Notice to Mariners. The changes are also on the internet at <http://nauticalcharts.noaa.gov/nsd/cpdownload.htm>.

U.S. Department of Commerce

Donald L. Evans, Secretary

National Oceanic and Atmospheric Administration (NOAA)

Vice Admiral Conrad C. Lautenbacher, Jr., USN (Ret), Under Secretary of Commerce for Oceans and Atmosphere, and Administrator, NOAA

National Ocean Service

Dr. Rick W. Spinrad, Assistant Administrator for Ocean Services and Coastal Zone Management



Washington, DC

For sale by the National Ocean Service and its sales agents

LIMITS OF UNITED STATES COAST PILOT

ATLANTIC COAST

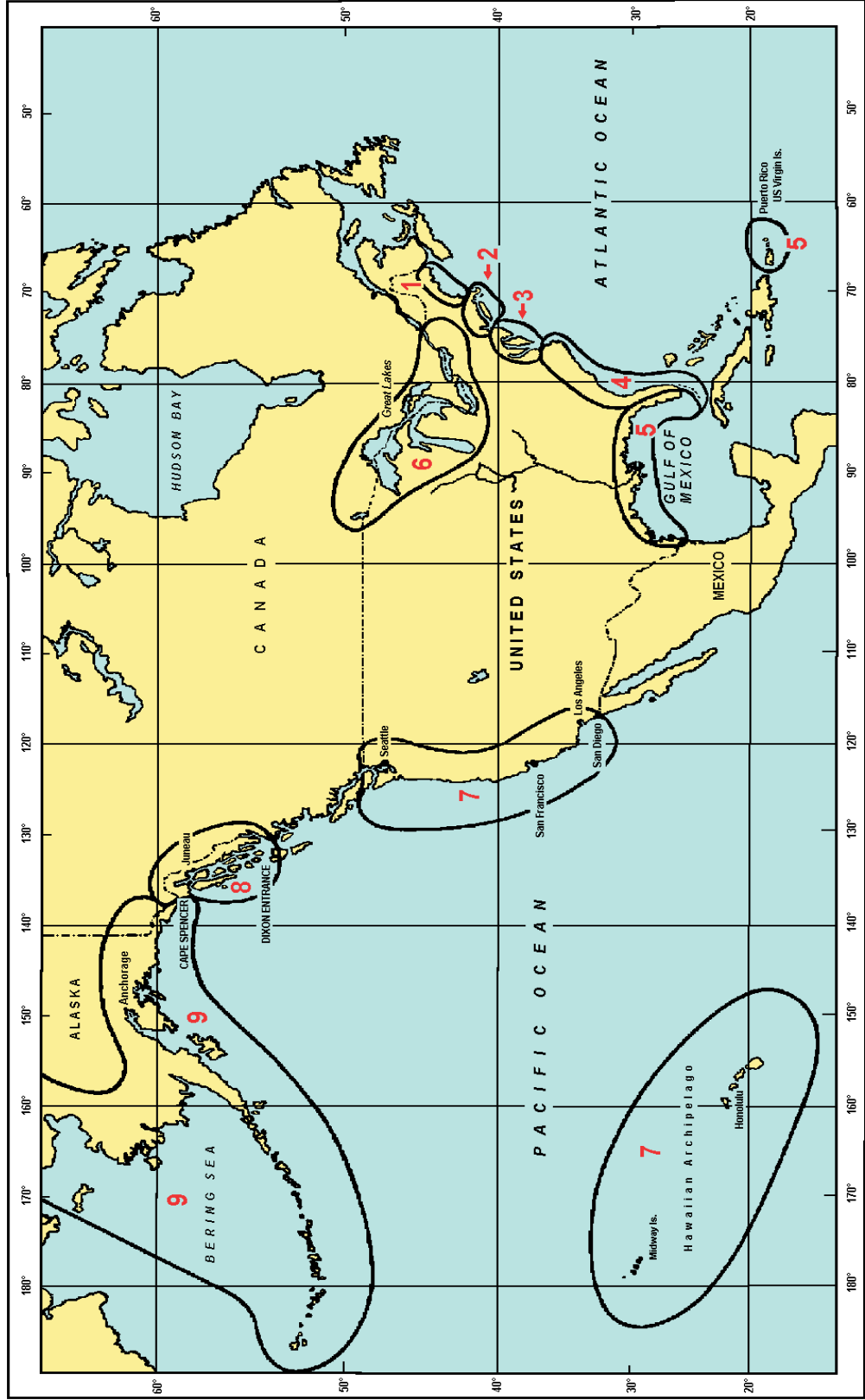
- 1 Eastport to Cape Cod
- 2 Cape Cod to Sandy Hook
- 3 Sandy Hook to Cape Henry
- 4 Cape Henry to Key West
- 5 Gulf of Mexico, Puerto Rico, and Virgin Islands

PACIFIC COAST

- 7 California, Oregon, Washington, Hawaii
- 8 Alaska: Dixon Entrance to Cape Spencer
- 9 Alaska: Cape Spencer to Beaufort Sea

GREAT LAKES

- 6 Great Lakes and Connecting Waterways



Preface

The United States Coast Pilot is published by the Federal Aviation Administration (FAA), pursuant to the Act of 6 August 1947 (33 U.S.C. 883a and b), and the Act of 22 October 1968 (44 U.S.C. 1310).

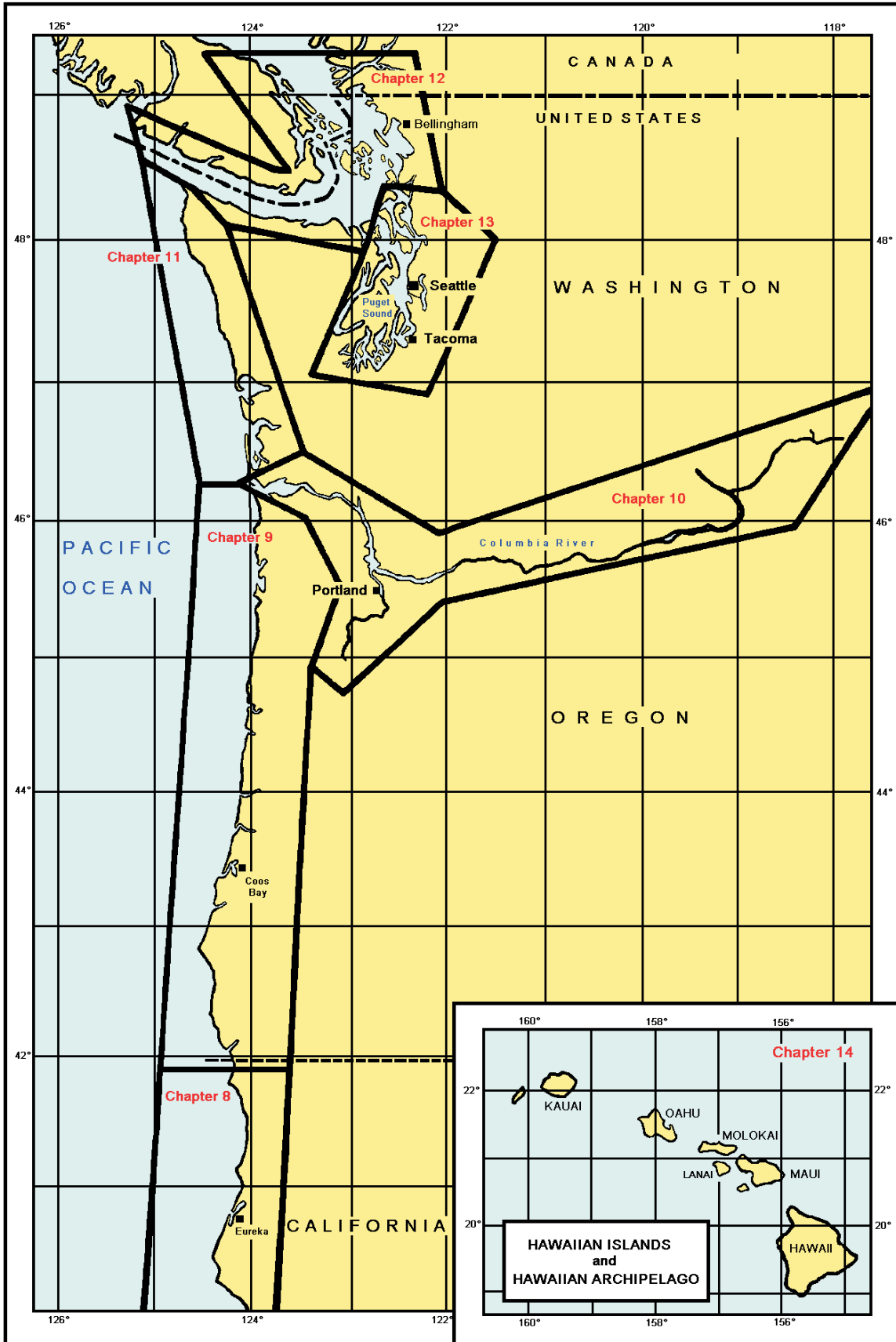
The Coast Pilot supplements the navigational information shown on the nautical charts. The sources for updating the Coast Pilot include but are not limited to field inspections conducted by NOAA, information published in Notices to Mariners, reports from NOAA Hydrographic vessels and field parties, information from other Government agencies, State and local governments, maritime and pilotage associations, port authorities, and mariners.

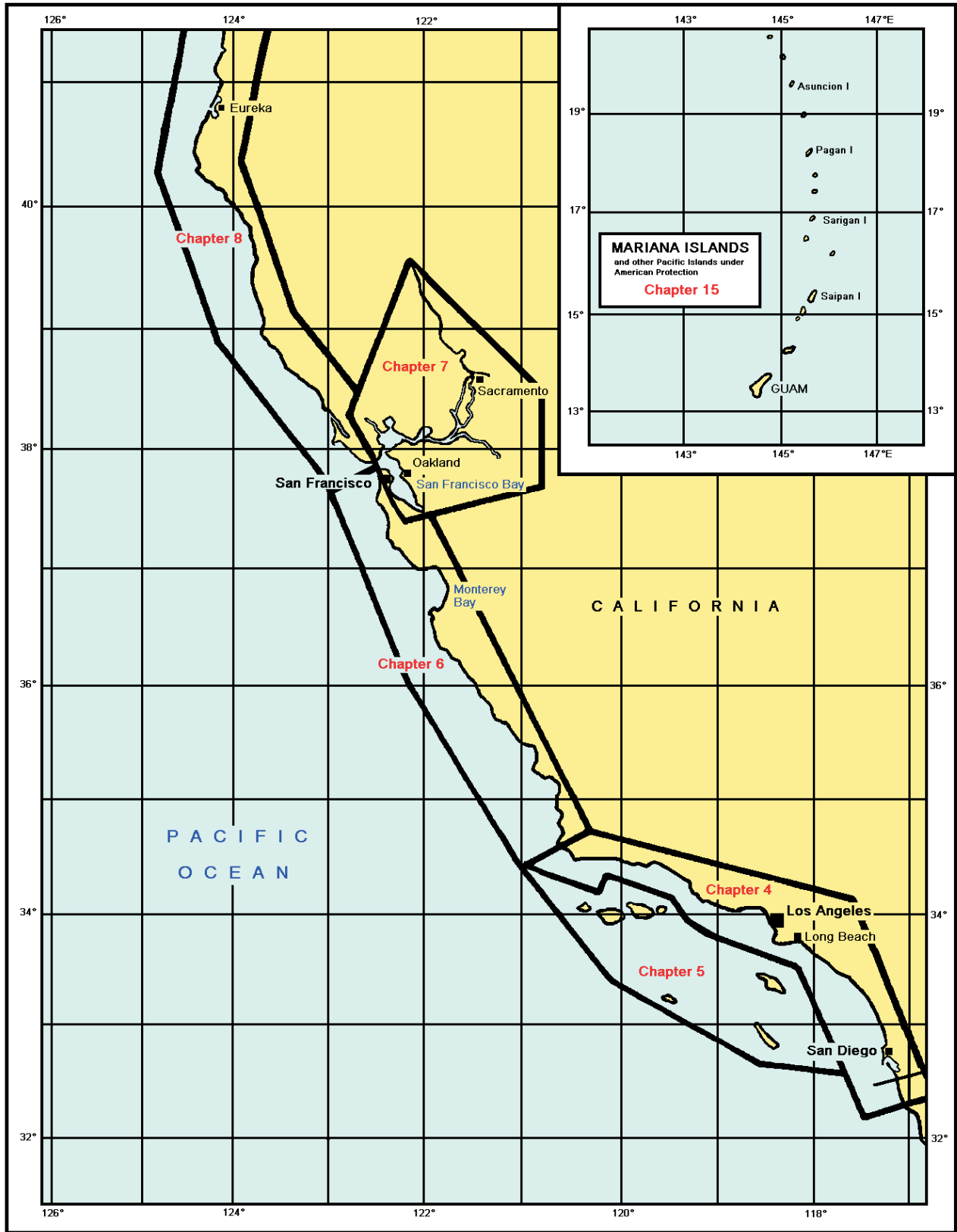
This volume of Coast Pilot 7, Pacific Coast, California, Oregon, Washington, and Hawaii, cancels the 36th Edition.

Notice.—Amendments are issued to this publication through U.S. Coast Guard Local Notices to Mariners. A subscription to the Local Notice to Mariners is available upon application to the appropriate Coast Guard District Commander (Aids to Navigation Branch). Consult the appendix for addresses. All amendments are also issued in National Geospatial-Intelligence Agency Notices to Mariners. Mariners may also download and print amendments from the Internet at <http://nauticalcharts.noaa.gov/nsd/cpdownload.htm>.

Mariners, and others, are urged to report errors, omissions, or differing conditions to those found in the Coast Pilot, or shown on the charts, in order that they may be fully investigated and corrections made. A Coast Pilot Report form is included in the back of this book and a Marine Information Report form is published in the National Geospatial-Intelligence Agency Notice to Mariners for your convenience. These reports, and/or suggestions for increasing the usefulness of the Coast Pilot, should be sent to:

Chief, Coast Pilot Branch (N/CS51)
Office of Coast Survey
National Ocean Service, NOAA
1315 East-West Highway
Silver Spring, MD 20910-3282.





Record of Changes

Change Number*	From LNM No.	Entered By	Date Entered	Change Number*	From LNM No.	Entered By	Date Entered

* Corrections are also available on the Internet at <http://nauticalcharts.noaa.gov/nsd/cpdownload.htm>.

Contents

Preface	III
Chapter 1. General Information	1
Chapter 2. Navigation Regulations	45
Chapter 3. California, Oregon, and Washington	239
Chapter 4. San Diego to Point Arguello, California	253
Chapter 5. Channel Islands, California	293
Chapter 6. Point Arguello to San Francisco Bay, California	305
Chapter 7. San Francisco Bay, California	323
Chapter 8. San Francisco Bay to Point St. George, California	377
Chapter 9. Chetco River to Columbia River, Oregon	399
Chapter 10. Columbia River, Oregon and Washington	425
Chapter 11. Columbia River to Strait of Juan De Fuca, Washington	457
Chapter 12. Straits of Juan De Fuca and Georgia, Washington	475
Chapter 13. Puget Sound, Washington	515
Chapter 14. Hawaii	561
Chapter 15. Pacific Islands	635
Appendix	649
Tables	(Follows Appendix)
Climatological	T - 1
Meteorological	T - 14
Mean Surface Water Temperatures and Densities	T - 19
Determination of Wind Speed by Sea Conditions	T - 20
Distance Tables	T - 21
Distance of Visibility of Objects at Sea	T - 27
Conversion, Degrees to Points and Vice Versa	T - 28
Estimating Time of Transit	T - 29
Standard Abbreviations for Broadcasts	T - 30
Measurement and Conversion Factors	T - 33
Conversion Factors	T - 34
Metric Style Guide	T - 36
Index	(Follows Tables)
Coast Pilot Report	(Follows Index)

